





CHANDIGARH PROJECT



LEGEND

-  LAND ALLOTTED
-  LAND NOT ALLOTTED
-  LAND RESERVED FOR FUTURE PLANNING
-  GREEN SPACES

THIS DRAWING IS THE COMPUTERIZED REPRODUCTION OF THE ORIGINAL DRAWING NO. 20 OF JOB NO. 33 DTD. 31.03.65

Pooja Sharma PREPARED BY
S.K.Madan CHECKED BY
Sd/- Daljit Singh A.T.P.

Sd/- CHIEF ARCHITECT
Sd/- SENIOR TOWN PLANNER

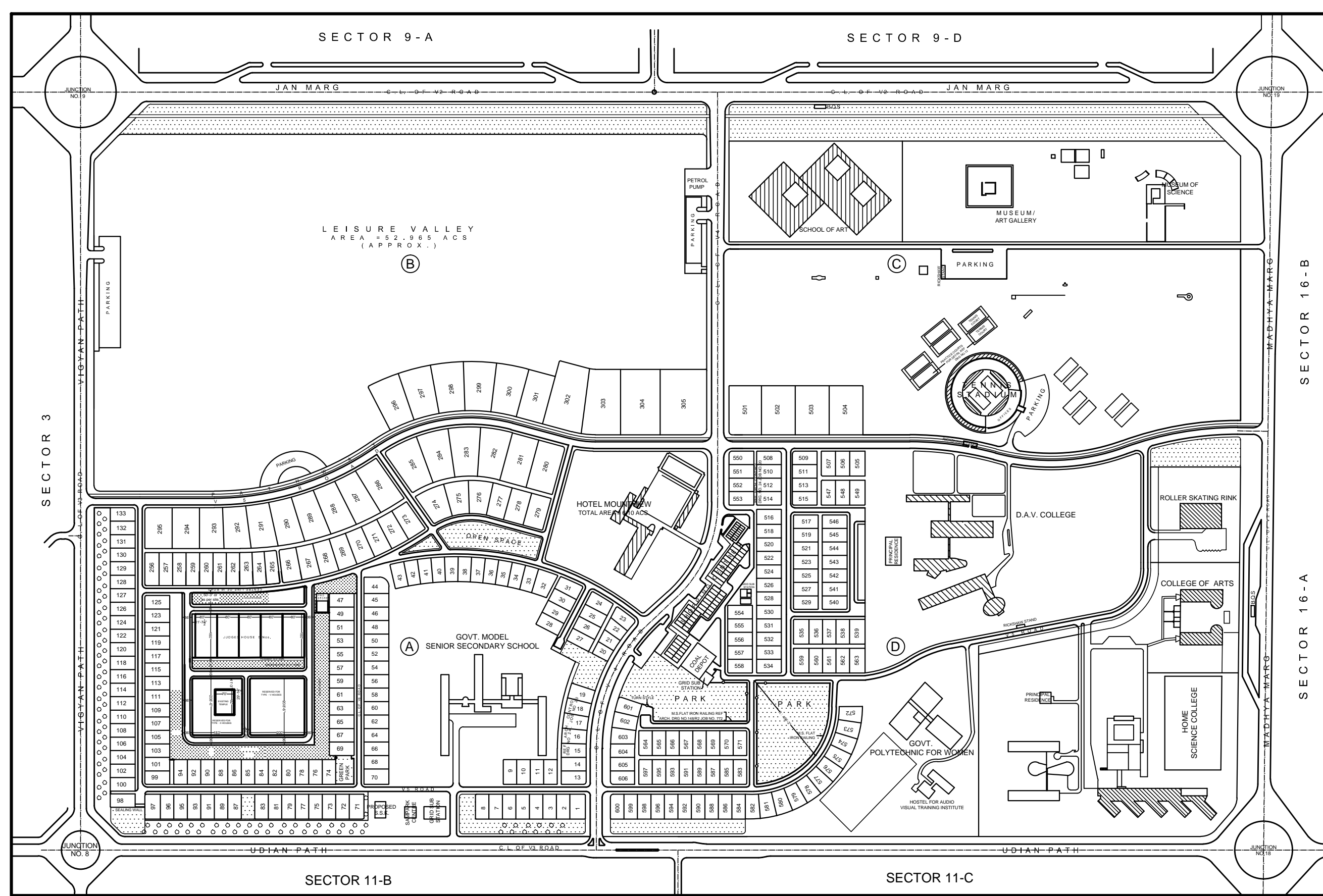
Sd/- DIVNL TOWN PLANNER
Sd/- ASSTT. TOWN PLANNER

SCALE :- 160 FEET TO AN INCH

Sd/- DRAWN
Sd/- CHECKED

DRG. NO.20 JOB NO. 33 DATED: 31.03.65

LAYOUT PLAN OF SECTOR -10



SECTOR 9-A

SECTOR 9-D

SECTOR 3

SECTOR 16-B

SECTOR 16-A

SECTOR 11-B

SECTOR 11-C