





CHANDIGARH PROJECT



NOTE:-
 THE ALIGNMENT OF CYCLE TRACK MAY SUITABLY BE ADJUSTED AT SITE TO PROTECT THE EXISTING TREES & NO TREE SHALL BE CUT.
 THIS DRAWING SUPERCEDES THE PREVIOUS DRG. NO. 70 OF JOB NO. 13 DATED 23-04-1971.
 NOTE:-
 THIS DRAWING IS THE TRACING OF ORIGINAL DRG. NO. 70 OF JOB NO. 13, DATED: AND TRACED ON DATE: 23.04.2002.
 Sd/- TRACED BY: Sd/- CHECKED BY: Sd/- A.T.P.

LEGEND

-  LAND ALLOTTED
-  LAND NOT ALLOTTED
-  LAND RESERVED FOR FUTURE PLANNING
-  GREEN SPACES

THIS DRAWING IS THE COMPUTERIZED REPRODUCTION OF THE ORIGINAL DRAWING NO. 70 OF JOB NO. 13 DTD.
 Pooja Sharma PREPARED BY S.K. Madan CHECKED BY Daljit Singh A.T.P.

CHIEF ARCHITECT SENIOR TOWN PLANNER

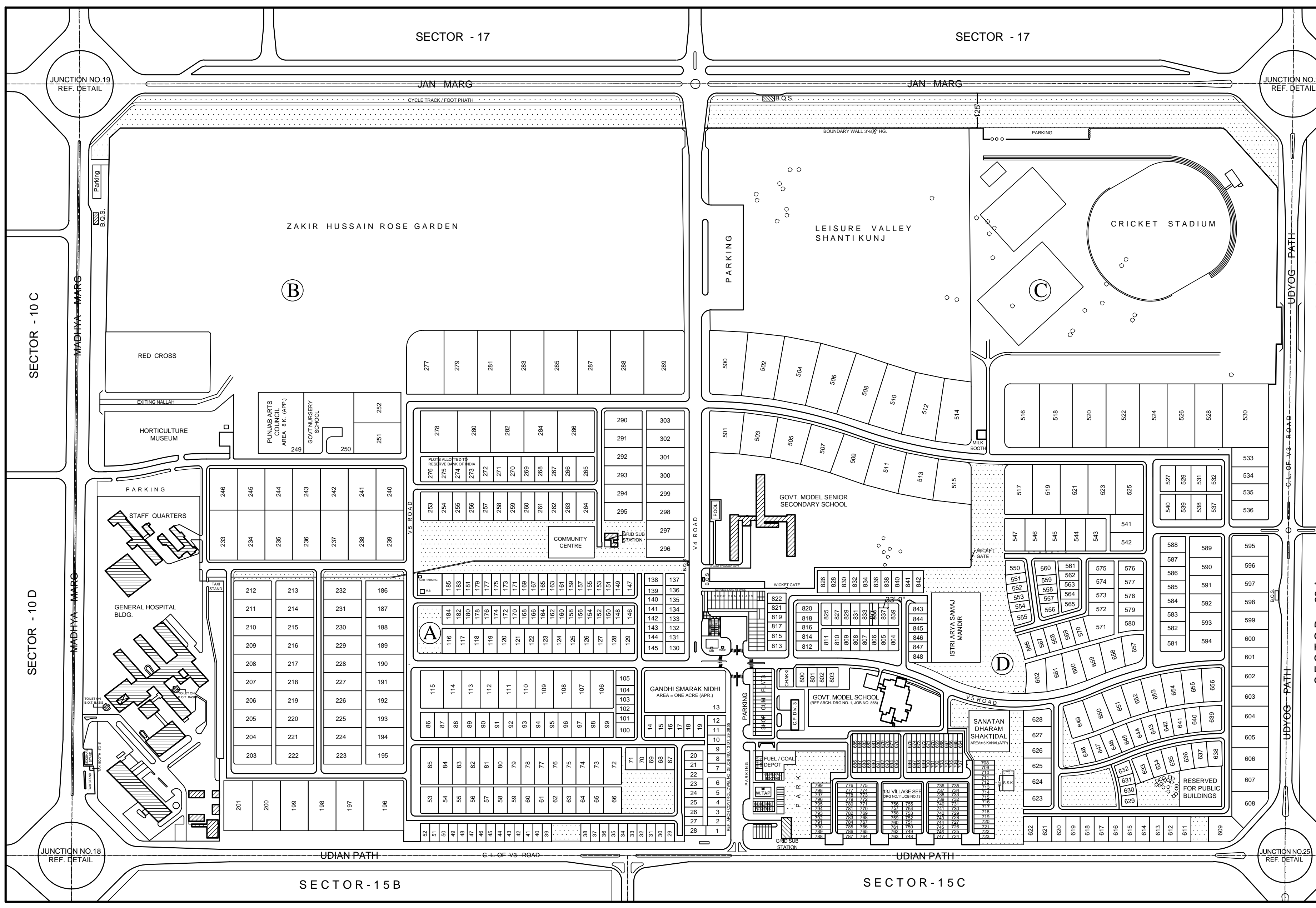
DIVL. TOWN PLANNER ASSTT. TOWN PLANNER

SCALE :- 160 FEET TO AN INCH

DRG.NO : 70 JOB NO : 13

DRAWN: CHECKED: DATED:

LAYOUT PLAN OF SECTOR -16



SECTOR - 17

SECTOR - 17

SECTOR - 10 C

SECTOR - 10 D

SECTOR - 23 B

SECTOR - 23 A

SECTOR - 15 B

SECTOR - 15 C