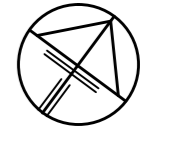






CHANDIGARH PROJECT



LEGEND

-  LAND ALLOTTED
-  LAND NOT ALLOTTED
-  LAND RESERVED FOR FUTURE PLANNING
-  GREEN SPACES

THIS DRAWING IS THE COMPUTERIZED REPRODUCTION OF THE ORIGINAL DRAWING NO. 33 OF JOB NO. 32 DTD.

PREPARED BY _____ CHECKED BY _____ A.T.P.

NOTE:-
THIS DRG IS THE ORIGINAL TRACING OF DRG NO. 33, JOB NO 32, DATED _____ AND IS RETRACED ON _____

CHIEF ARCHITECT _____ SENIOR TOWN PLANNER _____

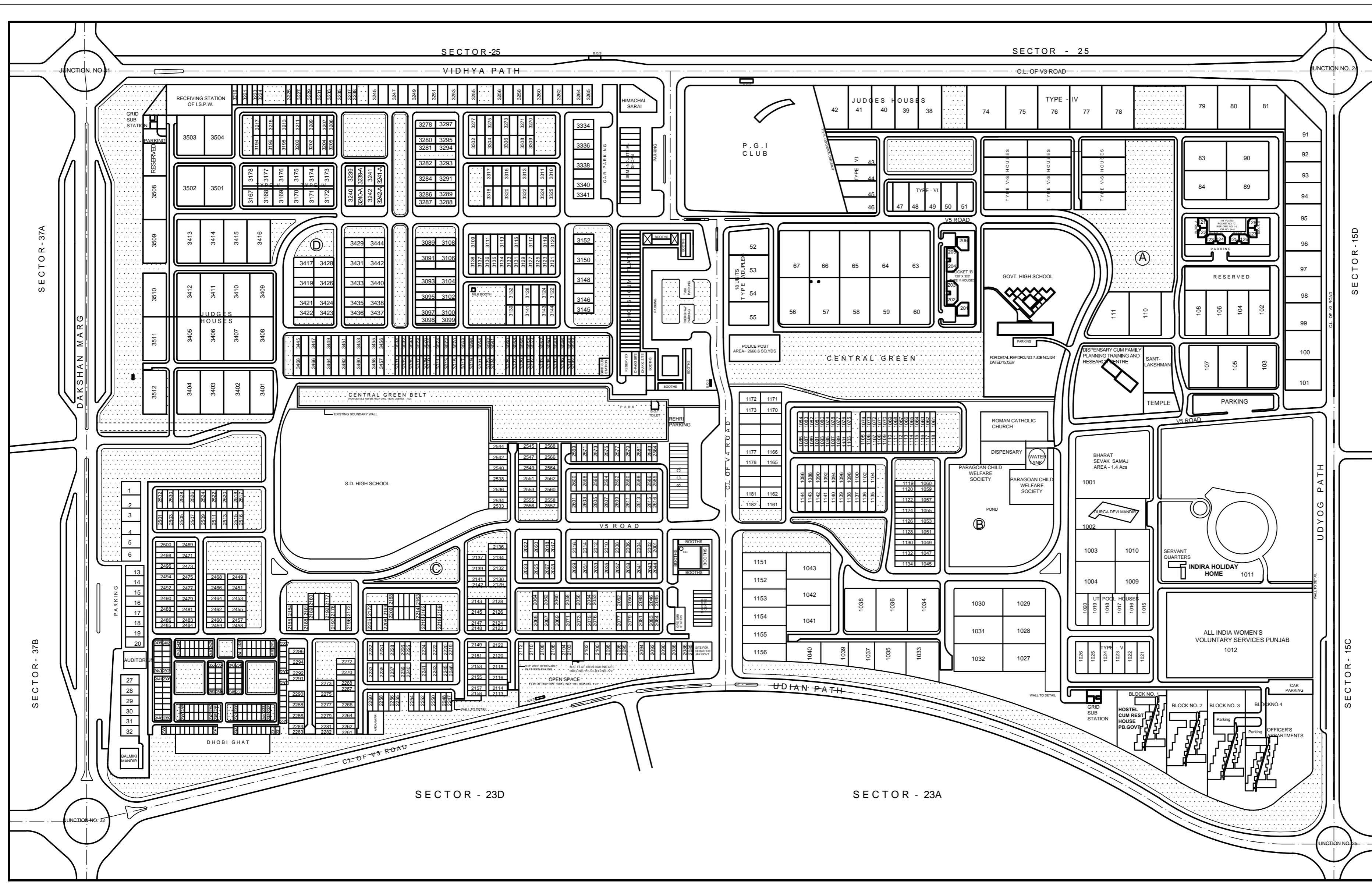
DIVNL TOWN PLANNER _____ ASSTT. TOWN PLANNER _____

SCALE :- 160 FEET TO AN INCH.

DRAWN BY: _____ CHECKED BY: _____

DRG. NO: 33 JOB NO: 32 DATE: _____

LAYOUT PLAN OF SECTOR-24



SECTOR - 37A

DAKSHAN MARG

SECTOR - 37B

SECTOR-25

SECTOR - 25

SECTOR - 23D

SECTOR - 23A

SECTOR - 15D

SECTOR - 15C