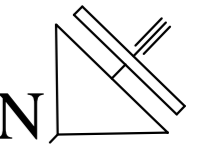






CHANDIGARH PROJECT



LEGEND

-  LAND ALLOTTED
-  LAND NOT ALLOTTED
-  LAND RESERVED FOR FUTURE PLANNING
-  GREEN SPACES

THIS DRAWING IS THE COMPUTERIZED REPRODUCTION OF THE ORIGINAL DRAWING NO. 53 OF JOB NO. 46 DTD.

Prepared by: Paramjit Singh
Checked by: S.K.Madan
By: Daljit Singh A.T.P.

Sd/- CHIEF ARCHITECT
Sd/- SENIOR TOWN PLANNER

Sd/- DIVNL TOWN PLANNER
Sd/- ASSTT. TOWN PLANNER

SCALE : 80 FEET TO AN INCH

Sd/- DRAWN BY
Sd/- CHECKED:

DRG NO:53 JOB NO: 46 DATE:04.06.1985

REVISED LAYOUT PLAN OF SECTOR - 30

