





CHANDIGARH PROJECT



-  LAND ALLOTTED
-  LAND NOT ALLOTTED
-  LAND RESERVED FOR FUTURE PLANNING
-  GREEN SPACES

THIS DRAWING IS THE COMPUTERIZED REPRODUCTION OF THE ORIGINAL DRAWING NO. 35 OF JOB NO. DTD.

Prepared by: Vishal Chauhan
Checked by: S.K.Madan
Daljit Singh A.T.P.

CHIEF ARCHITECT SENIOR TOWN PLANNER

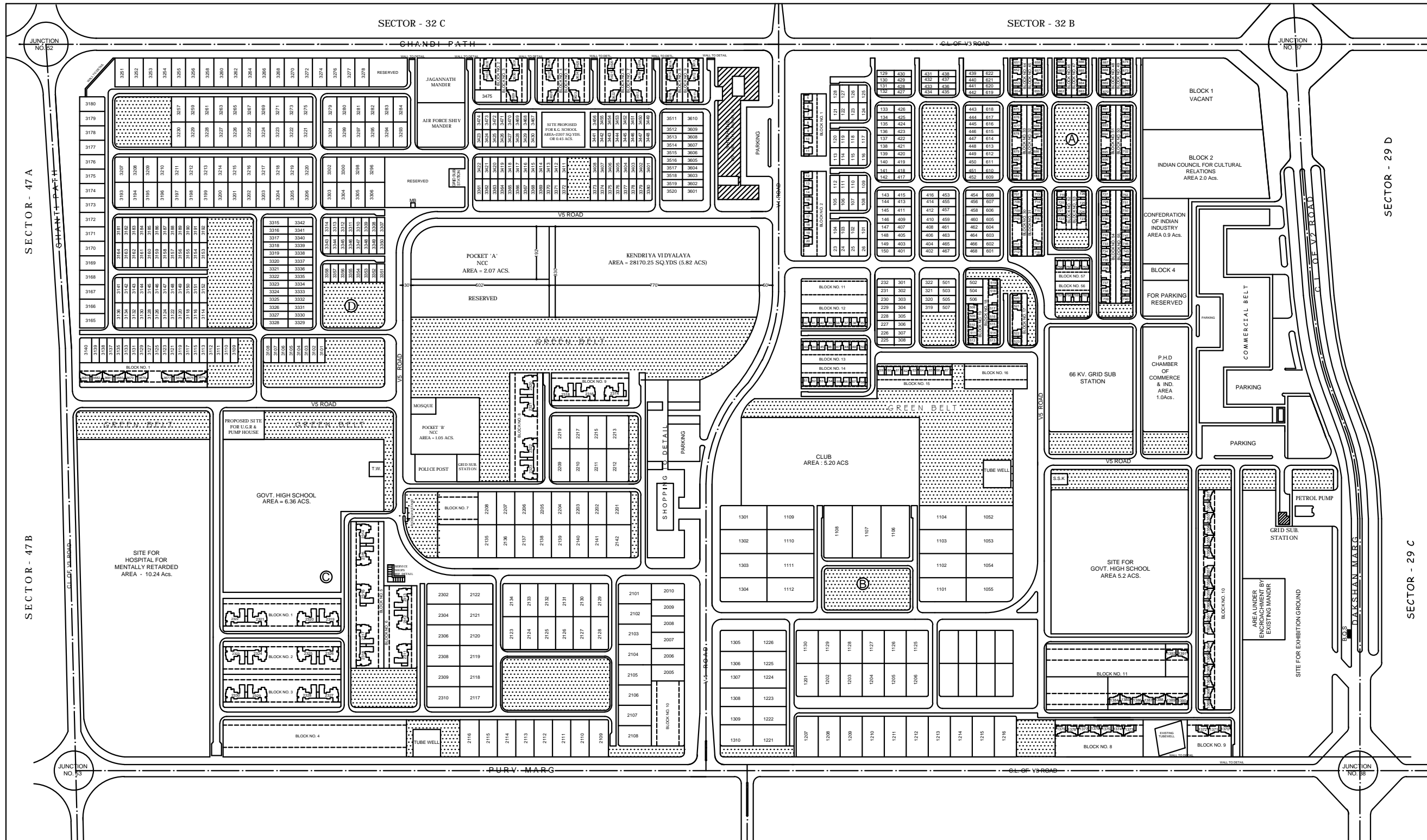
DIVL. TOWN PLANNER ASSTT. TOWN PLANNER

SCALE :- 160 FEET TO AN INCH

DRAWN: sd/- CHECKED: sd/-

DRG.NO : 35 JOB NO : DATED:

LAYOUT PLAN OF SECTOR -31



SECTOR - 29 D

SECTOR - 29 C

SECTOR - 47 A

SECTOR - 47 B

SECTOR - 32 C

SECTOR - 32 B

CHANDHI PATH

CL OF VS ROAD

VS ROAD

VS ROAD

VS ROAD

PURV MARG

CL OF VS ROAD

DAKSHAN MARG

JUNCTION NO. 52

JUNCTION NO. 57

JUNCTION NO. 53

JUNCTION NO. 58