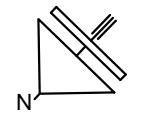






# CHANDIGARH PROJECT



## LEGEND

-  LAND ALLOTTED
-  LAND NOT ALLOTTED
-  LAND RESERVED FOR FUTURE PLANNING
-  GREEN SPACES

THIS DRAWING IS THE COMPUTERIZED REPRODUCTION OF THE ORIGINAL DRG NO. 28 OF JOB NO. 103 DTD. 31.05.90

Prepared by: **Vishal Chauhan**  
Checked by: **A.T.P.**

Sd/- CHIEF ARCHITECT      Sd/- SENIOR TOWN PLANNER

Sd/- ASSTT. TOWN PLANNER      Sd/- DIVNL. TOWN PLANNER

SCALE :- 160 FEET TO AN INCH

DRAWN :      CHECKED :

DRG NO:- 28      JOB NO:- 103      DTD:- 31-5-90

## LAYOUT PLAN OF SECTOR- 45

