

SECTOR -26





SECTOR -26

SECTOR -26

CHANDIGARH PROJECT



LEGEND

-  LAND ALLOTTED
-  LAND NOT ALLOTTED
-  LAND RESERVED FOR FUTURE PLANNING
-  GREEN SPACES

THIS DRAWING IS THE COMPUTERIZED REPRODUCTION OF THE ORIGINAL DRAWING NO. 35 OF JOB NO. 31 DTD.

Jorwar Singh S.K.Madan Sd/- Daljit Singh
 PREPARED BY CHECKED BY A.T.P.

NOTE:-

THIS DRG IS THE TRACING OF DRG NO. 35, JOB NO 31 DATED 24.07.1977.

TRACED CHECKED A.T.P.

CHIEF ARCHITECT SENIOR TOWN PLANNER

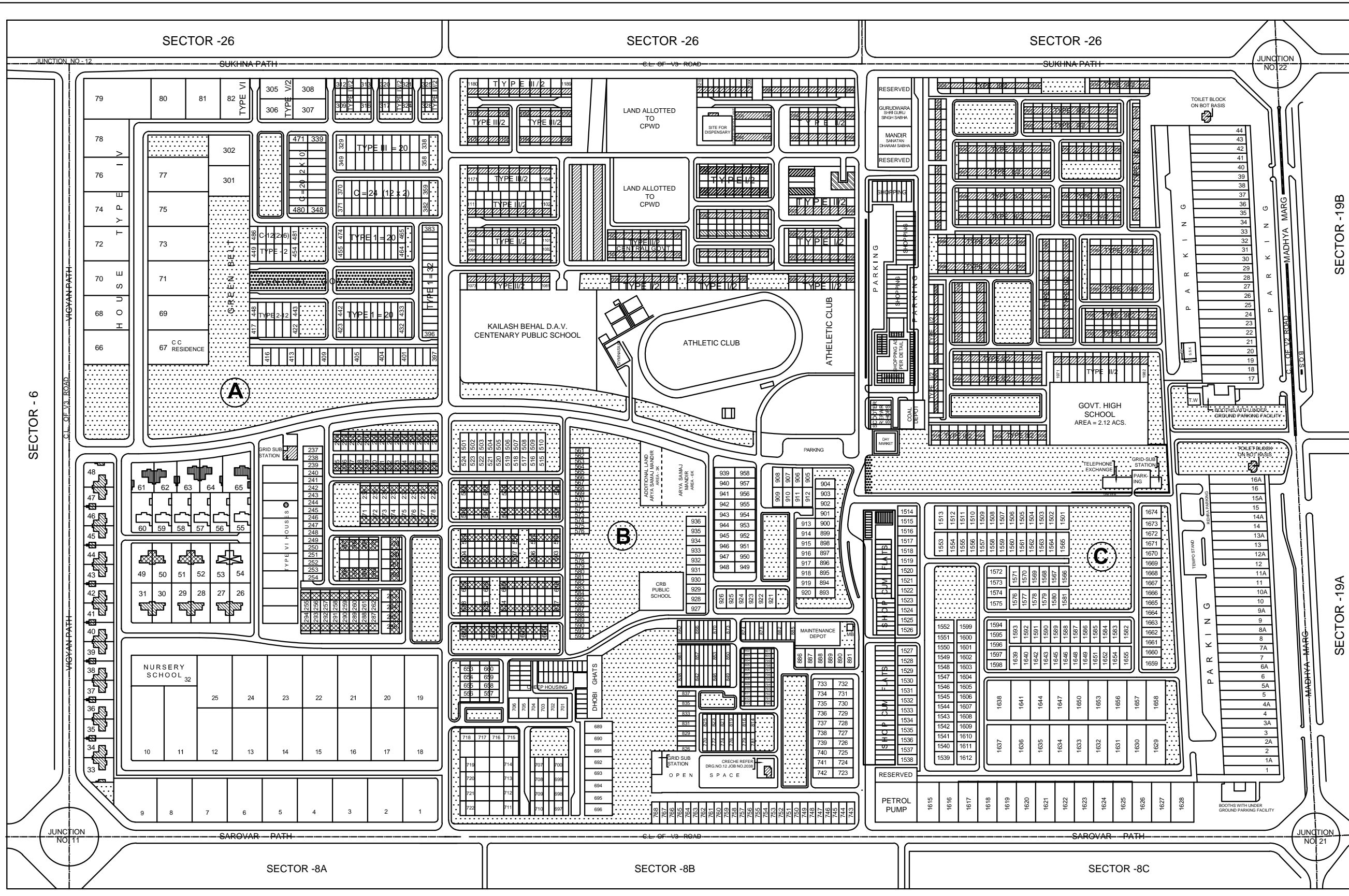
DIVNL TOWN PLANNER ASSTT. TOWN PLANNER

SCALE :- 160 FEET TO AN INCH.

DRAWN BY: CHECKED BY:

DRG. NO: 35 JOB NO: 31 DATE:

LAYOUT PLAN OF SECTOR-7 (RENUMBERED) (REVISED)



SECTOR -19B

SECTOR -19A

SECTOR -6

SECTOR -8A

SECTOR -8B

SECTOR -8C