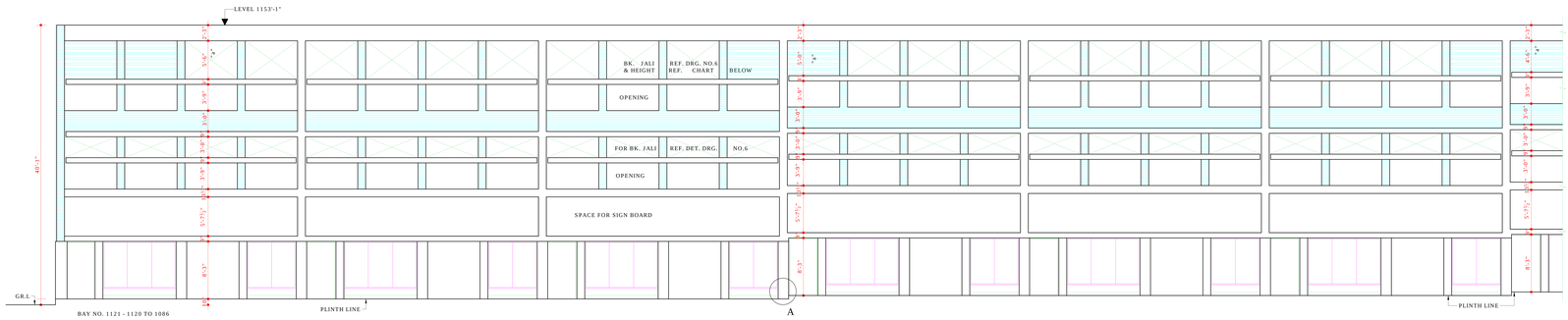

PART FRONT ELEVATION

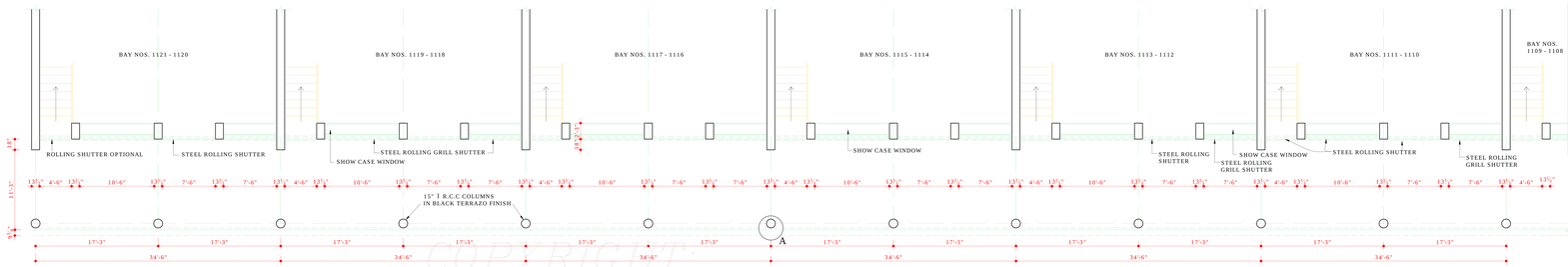

PART PLAN (FRONT SIDE)

COPY RIGHT:
DEPARTMENT OF URBAN PLANNING
CHANDIGARH ADMINISTRATION

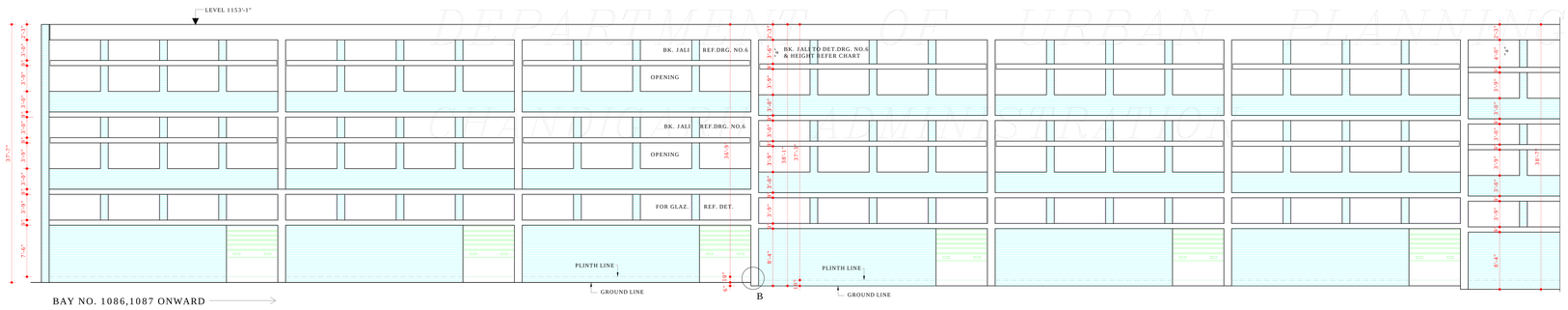

PART REAR ELEVATION

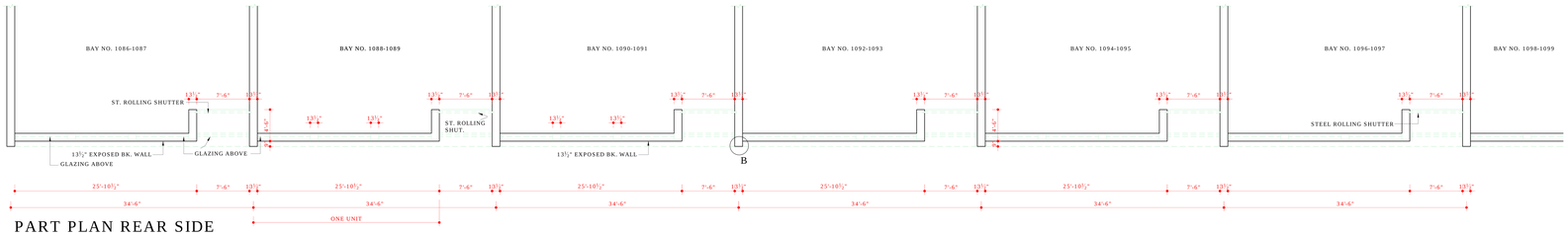

PART PLAN REAR SIDE

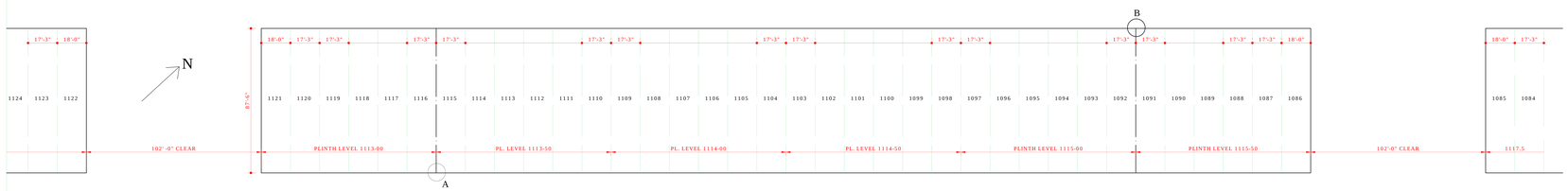

THE TOP LINE OF ALL BUILDINGS IN THIS BLOCK (FROM SITE NO.1086 TO 1121 BOTH INCLUSIVE) SHALL PRESENT A STRAIGHT HORIZONTAL LINE WITH NO STEPPING WHAT SO EVER

SKY LINE SAME AS AT OTHER END

KEY PLAN SHOWING LEVELS

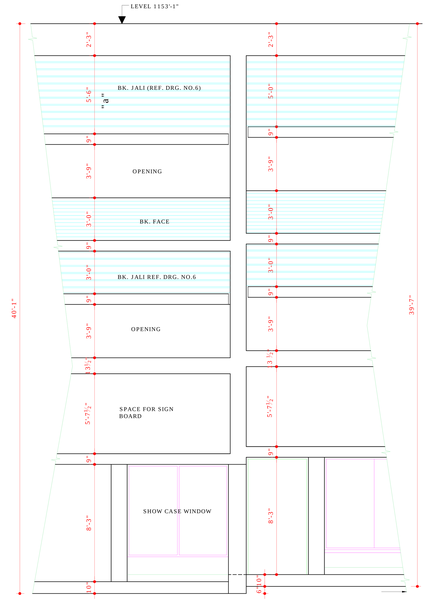

6" RISE AFTER EVERY 6 BAYS (REF. KEY PLAN) WITH VARIATIONS IN BRICK JALI ON 2ND FLOOR

DETAIL OF ELEVATION AT JUNCTION A

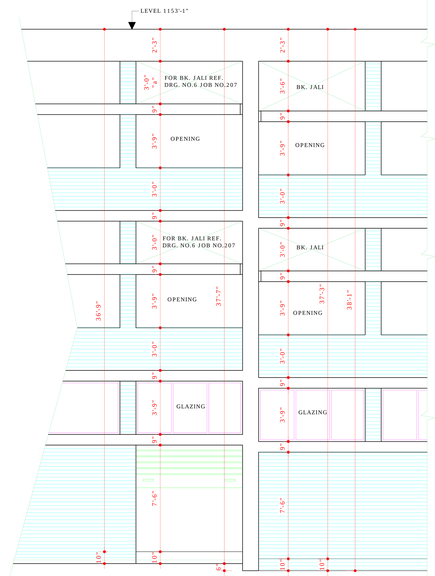

6" DROP AFTER EVERY SIX BAYS —— (3 UNITS) WITH VARIATIONS IN BRICK JALI ON 2ND FLOOR

DETAIL OF ELEVATION AT JUNCTION B

SCALE = 1/4" TO A FOOT

THE DIMENSIONS OF "a" FOR SITES INDICATED BELOW WILL BE AS SHOWN AGAINST EACH BLOCK.

SITE NOS.	1086-1091	1092-1097	1098-1103	1104-1109	1110-1115	1116-1121
"a"	3'-0'	3'-6"	4'-0"	4'-6"	5'-0"	5'-6"

DISCLAIMER

THOUGH EVERY CARE HAS BEEN TAKEN TO PROVIDE THE CORRECT VERSION OF THE ARCHITECTURAL CONTROL ON THIS DIGITIZED (PDF) FORMAT, YET IN CASE OF ANY DISCREPANCY, THE MASTER COPY OF THE ARCHITECTURAL CONTROL APPLICABLE ON EACH SUCH SITE, AS AVAILABLE IN THE COMMERCIAL RECORD OF THE OFFICE OF CHIEF ARCHITECT OR HER/HIS INTERPRETATION WILL OVERRULE THE DIGITIZED FORMAT.

Sd/-
20/7/72
CHIEF ADMINISTRATOR

DEPARTMENT OF ARCHITECTURE.

N

S.NOs	NOTES
1)	THIS DRAWING IS THE PROPERTY OF THE DEPTT. OF ARCHITECTURE CHANDIGARH U.T. AND FORMARLY THE GOVT. OF PUNJAB AND MUST NOT BE ALTERED, COPIED OR USED IN WHOLE OR IN PART WITHOUT THE PERMISSION OF THIS DEPTT. IN WRITING.
2)	FOR DETAILS - REGARDING COMPLETE DIMENSIONS AND OTHER ARCHITECT-URAL DETAILS THIS DRG. TO BE READ ALONG WITH THE DRG.NOs. 6,7,8,9, AND 10, OF JOB NO. 207

NOTE:-
THIS DRAWING IS THE COMPUTERISED REPRODUCTION OF ORIGINAL DRG. NO.11 JOB NO. 207 DATE- 21-8-08

S.NO	DESCRIPTION	DATE	SIGN
	REVISIONS		

Sd/- M.N. SHARMA 20/6/72 CHIEF ARCHITECT	SD/- A.R. PARBHAWALKAR 20/6/72 SENIOR ARCHITECT
Sd/- M.L SHARMA 16.6.72 ARCHITECT	Sd/- KUREKAR 7/5/72 ASSTT.ARCHITECT

OFFICE OF THE CHIEF ARCHITECT CHANDIGARH

SCALE:- 8' FT. TO AN INCH		DATE: 1.5.72
DRAWN BY:- M.U.K	DRG NO. 11	JOB NO. 207
CHECKED BY		

ARCHITECTURAL CONTROL IN COMMERCIAL AREA ALONG V3 IN SECTOR 22B CHANDIGARH(For plot No.1086-1121-)

KEY PLAN - PART PLANS & ELEV-ATIONS & DETAIL OF ELEVATIONS (SHOWING LEVELS)