

FRONT ELEVATION

COPYRIGHT:
DEPARTMENT OF URBAN PLANNING
CHANDIGARH ADMINISTRATION

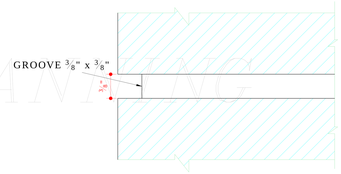

DET AT 'A'

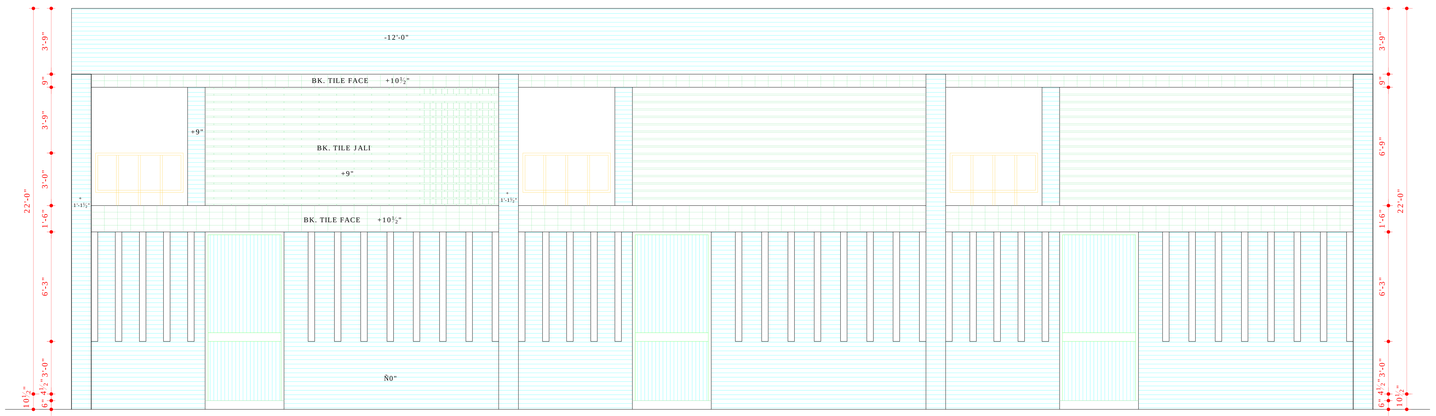

REAR ELEVATION

DISCLAIMER

THOUGH EVERY CARE HAS BEEN TAKEN TO PROVIDE THE CORRECT VERSION OF THE ARCHITECTURAL CONTROL ON THIS DIGITIZED (PDF) FORMAT, YET IN CASE OF ANY DISCREPANCY, THE MASTER COPY OF THE ARCHITECTURAL CONTROL APPLICABLE ON EACH SUCH SITE, AS AVAILABLE IN THE COMMERCIAL RECORD OF THE OFFICE OF CHIEF ARCHITECT OR HER/HIS INTERPRETATION WILL OVERRULE THE DIGITIZED FORMAT.

Sd/- TEJINDER KAUR
CHIEF ADMINISTRATOR
CHANDIGARH ADMINISTRATION

APPROVAL OF THE CHIEF ADMINISTRATOR RECEIVED VIDE HER OFFICE MEMO No. 29-1-48-89/UTFI (4)-89/12538 DATED 18.10.89

DEPARTMENT OF ARCHITECTURE U.T.

S.No.	NOTES.
	THIS DRG. IS THE PROPERTY OF THE DEPTT. OF ARCHITECTURE U.T. CHANDIGARH & IT MUST NOT BE ALTERED, COPIED OR USED IN WHOLE OR IN PART WITHOUT THE PERMISSION OF THIS DEPTT. IN WRITING.

NOTE:-
THIS DRAWING HAS BEEN COMPUTERISED ON 07-01-10 FROM DRG. No. 4 JOB No. 2330

S.No.	DESCRIPTION	SIGN	DATE

REVISIONS

Sd/-O.P. MEHTA
26.5.89
CHIEF ARCHITECT

Sd/- V.P. ANIL
24.4.89
SENIOR ARCHITECT

Sd/- AVTAR SINGH
21.4.89
ARCHITECT

Sd/- BALVINDER SAINI
21.4.89
ASSTT. ARCHITECT

OFFICE OF THE
CHIEF ARCHITECT & SECY.
U.T. CHANDIGARH

SCALE = ¼" = 1'-0"

DATED

DEALT BY

CHECKED BY

JOB No. 2330

DRG. No. 4

STANDARD DESIGN FOR CATTLE SHED & HOUSE ON 10M. PLOT 26'-0" x 78'-0" IN SUB URBAN SECTOR-2 DAIRY COLONY NEAR VILL DHANAS CHANDIGARH

ELEVATIONS