

END ELEVATION

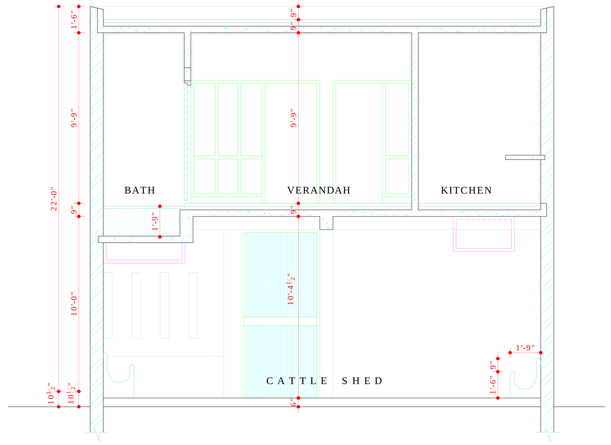

SECTION AT C-C

COPYRIGHT.
DEPARTMENT OF URBAN PLANNING
CHANDIGARH ADMINISTRATION

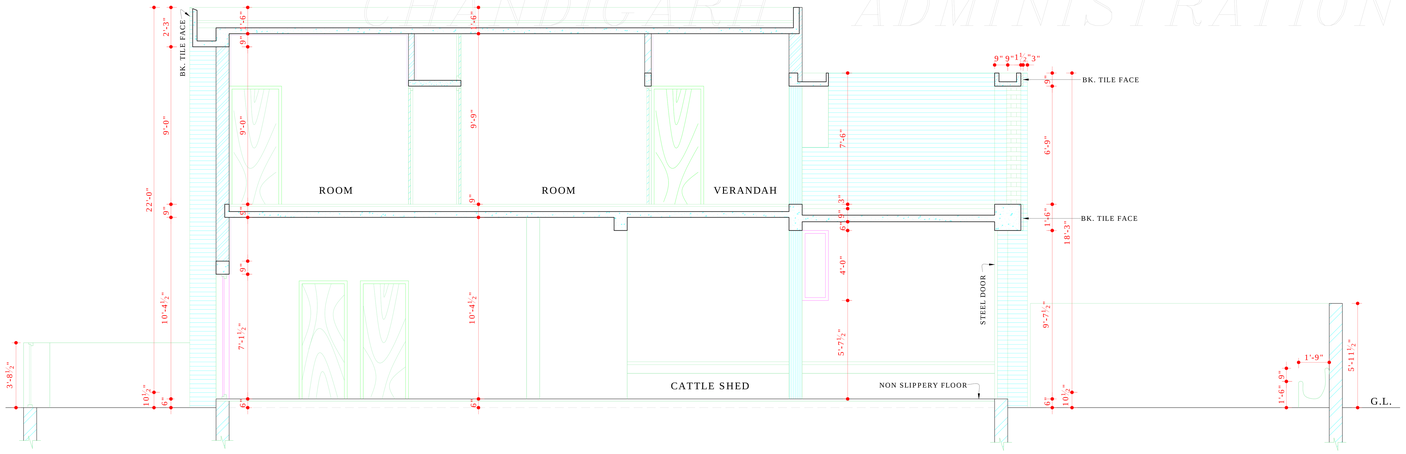

SECTION AT A-A

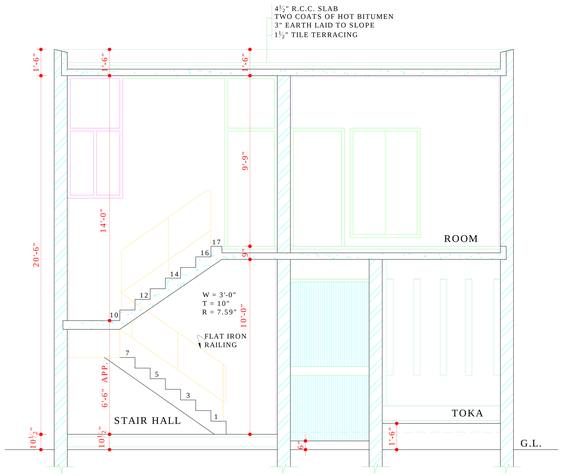

SECTION AT B-B

DISCLAIMER

THOUGH EVERY CARE HAS BEEN TAKEN TO PROVIDE THE CORRECT VERSION OF THE ARCHITECTURAL CONTROL ON THIS DIGITIZED (PDF) FORMAT, YET IN CASE OF ANY DISCREPANCY, THE MASTER COPY OF THE ARCHITECTURAL CONTROL APPLICABLE ON EACH SUCH SITE, AS AVAILABLE IN THE COMMERCIAL RECORD OF THE OFFICE OF CHIEF ARCHITECT OR HER/HIS INTERPRETATION WILL OVERRULE THE DIGITIZED FORMAT.

THESE DRGS. (PLOT SIZE 25'-0" x 75'-0") ARE PREPARED ON THE BASIS OF DRGS. (PLOT SIZE 26'-0" x 78'-0) JOB No. 2330 ALREADY APPROVED BY THE CHIEF ADMINIST-RATOR VIDE HER OFFICE MEMO No. 29-1-48-89/ UTFI(4)-89/ 12538 DATED 18-10-89

DEPARTMENT OF ARCHITECTURE CHANDIGARH ADMN.

S.No.	NOTES.
	THIS DRG. IS THE PROPERTY OF THE DEPTT. OF ARCHITECTURE U.T. CHD & FORMERLY OF THE PB. GOVT. & MUST NOT BE ALTERED, COPIED OR USED IN WHOLE OR IN PART WITHOUT THE PERMISSION OF THIS DEPTT. IN WRITING.

NOTE:-
THIS DRAWING HAS BEEN COMPUTERISED ON 26-02-10 FROM DRG. No. 4 JOB No. 2452

S.No.	DESCRIPTION	SIGN	DATE

REVISIONS

Sd/-O.P. MEHTA
3.7.92
CHIEF ARCHITECT

Sd/- V.P. ANIL
3.7.92
SENIOR ARCHITECT

Sd/- AVTAR SINGH
3-7-92
ARCHITECT | ASSTT. ARCHITECT

OFFICE OF
THE CHIEF ARCHITECT &
SECY U.T. CHANDIGARH

SCALE = ¼" = 1'-0" | DATE:-

DRAWN BY BHARAT | JOB No. 2452 | DRG. No. 4
CHECKED BY

STANDARD DESIGN FOR CATTLE SHED & HOUSE ON 8M PLOT SIZE 25'-0" x 75'-0" IN SUB-URBAN SECTOR-2, DAIRY COLONY NEAR VILLAGE DHANAS, CHANDIGARH

SECTIONS & END ELEVATIONS