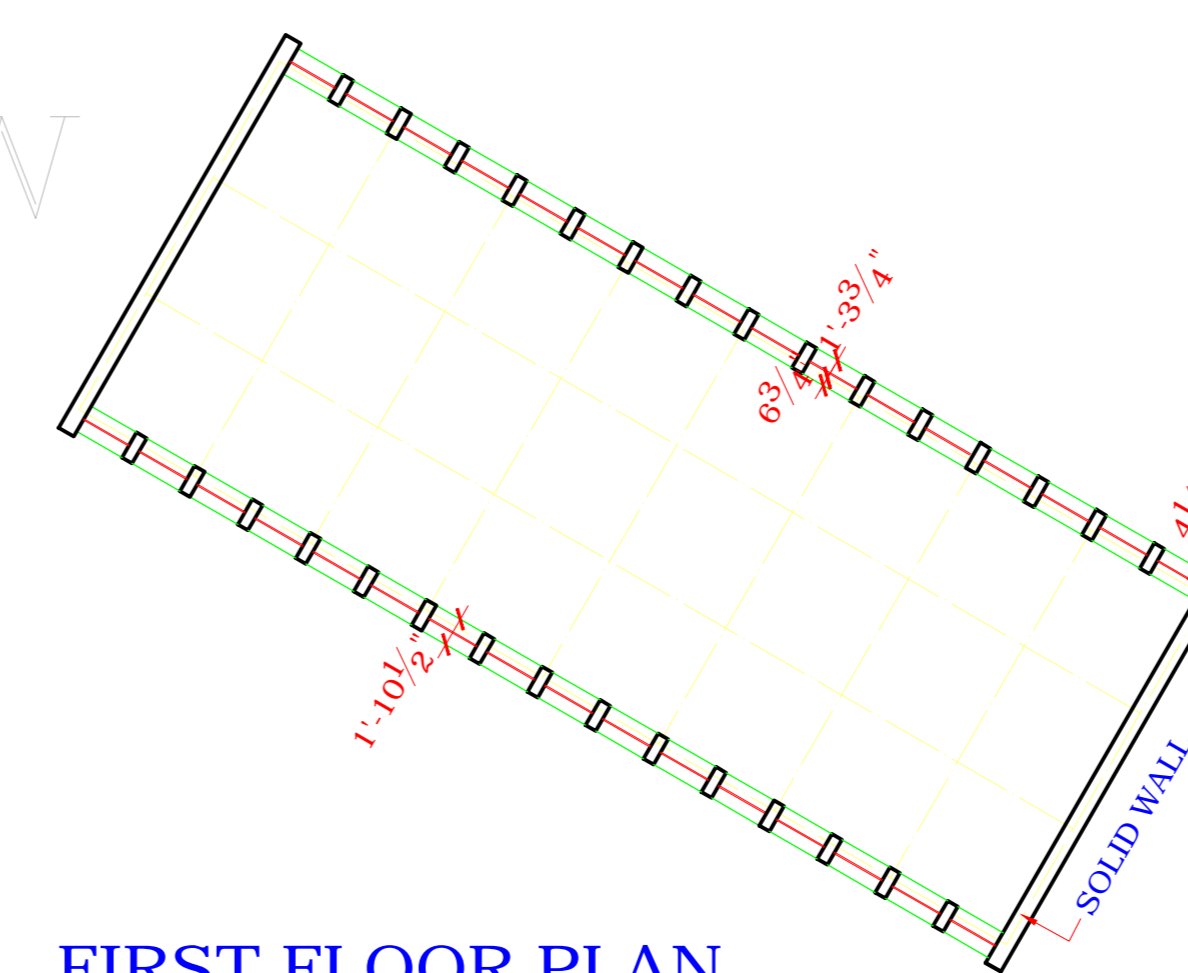
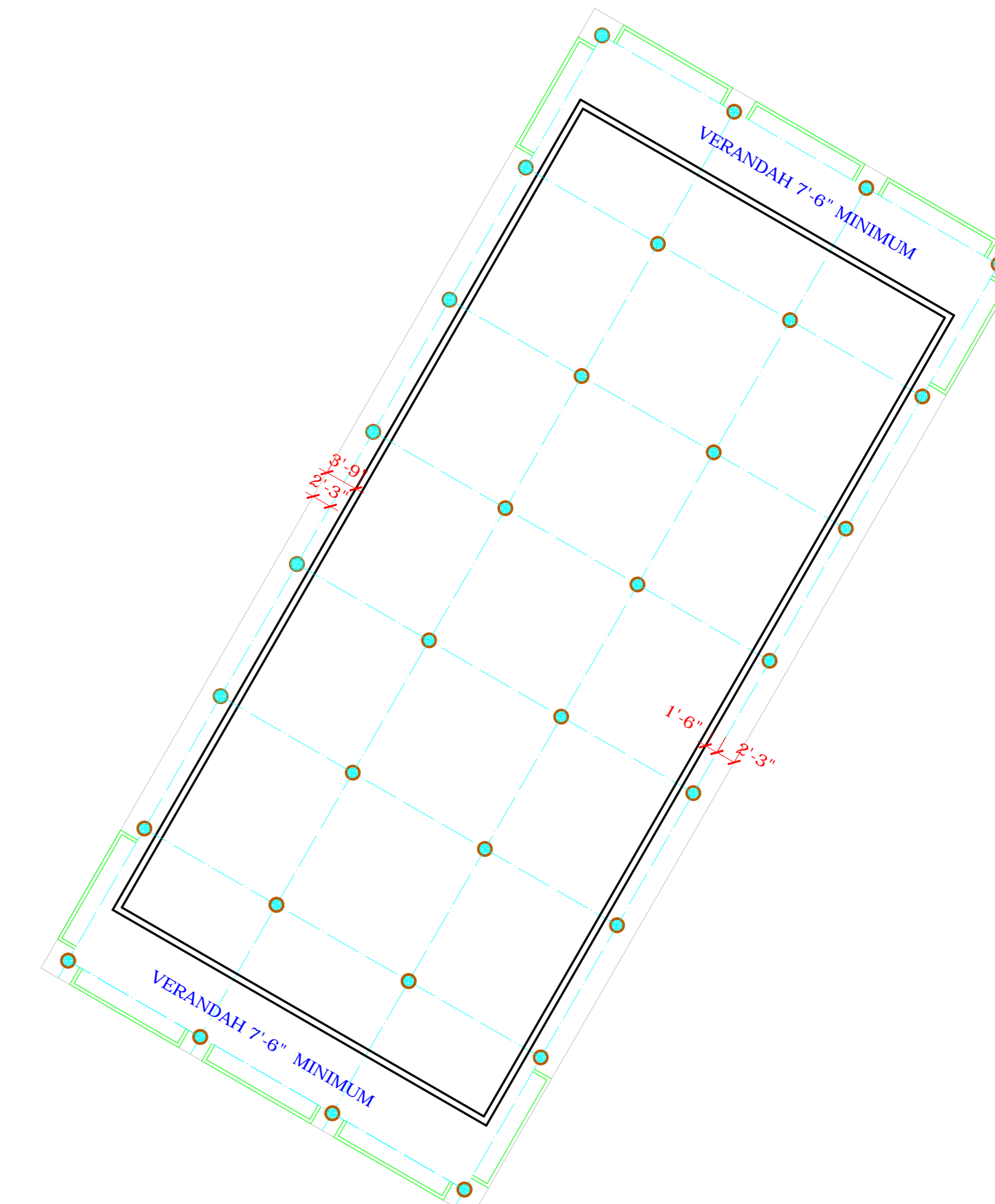


GROUND FLOOR PLAN

COPYRIGHT:
DEPARTMENT OF URBAN PLANNING
CHANDIGARH ADMINISTRATION

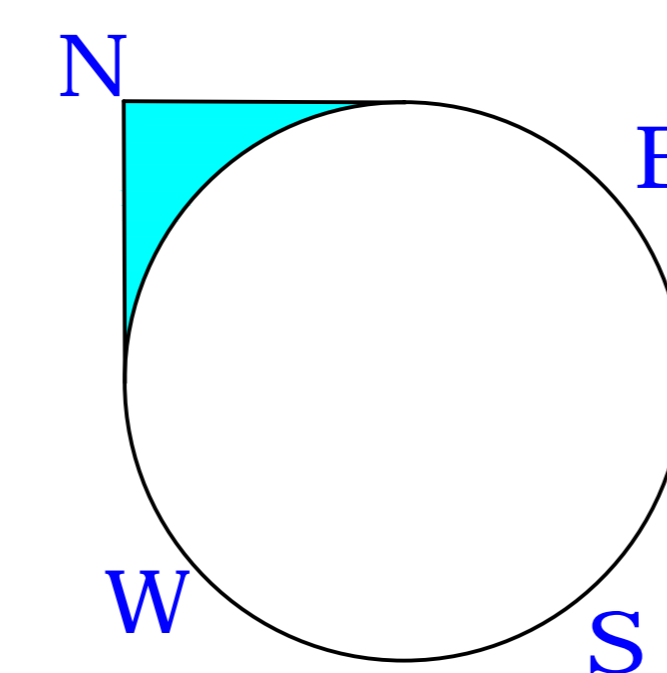


FIRST FLOOR PLAN OF UNIT "B"



TYPICAL 1ST, 2ND & 3RD FLOOR PLAN OF UNIT "A"

NOTE:-
THIS DRAWING IS THE COMPUTERISED FROM ORIGINAL DRG. NO. 32 ,JOB NO. 10.
RE-DRAWN :- VIJAY KUMAR



ARCHITECTURAL CONTROL SHEET FOR COMMERCIAL STRIP ON SOUTH OF MADHYA MARG SECTOR 18-B.

PLANS
scale:-16 feet an inch.
Drawn:P.P.chawla

Drg. No. 32, Job no.10
Date 22nd feb.1960

DISCLAIMER

THOUGH EVERY CARE HAS BEEN TAKEN TO PROVIDE THE CORRECT VERSION OF THE ARCHITECTURAL CONTROL ON THIS DIGITIZED (PDF) FORMAT, YET IN CASE OF ANY DISCREPANCY, THE MASTER COPY OF THE ARCHITECTURAL CONTROL APPLICABLE ON EACH SUCH SITE, AS AVAILABLE IN THE COMMERCIAL RECORD OF THE OFFICE OF CHIEF ARCHITECT OR HER/HIS INTERPRETATION WILL OVERRULE THE DIGITIZED FORMAT.

A.R.PRABHAWALKER
sd/23.2.60
TOWN PLANNER

P. JENNERET
sd/26.6.60
CHIEF ARCHITECT & TOWN PLANNER

R.R.VOHRA
sd/27.6.60
CHIEF ADMINISTRATOR