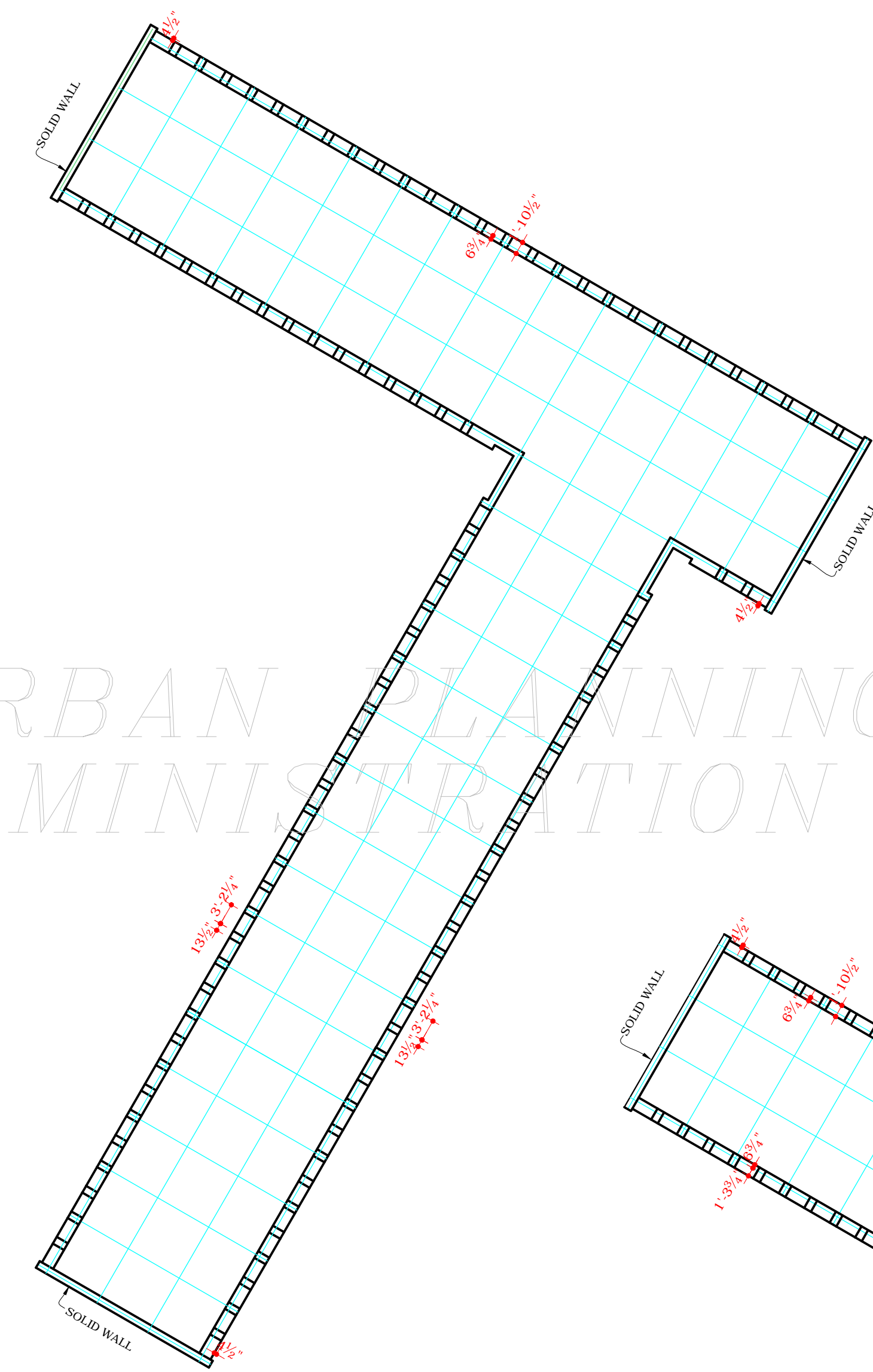
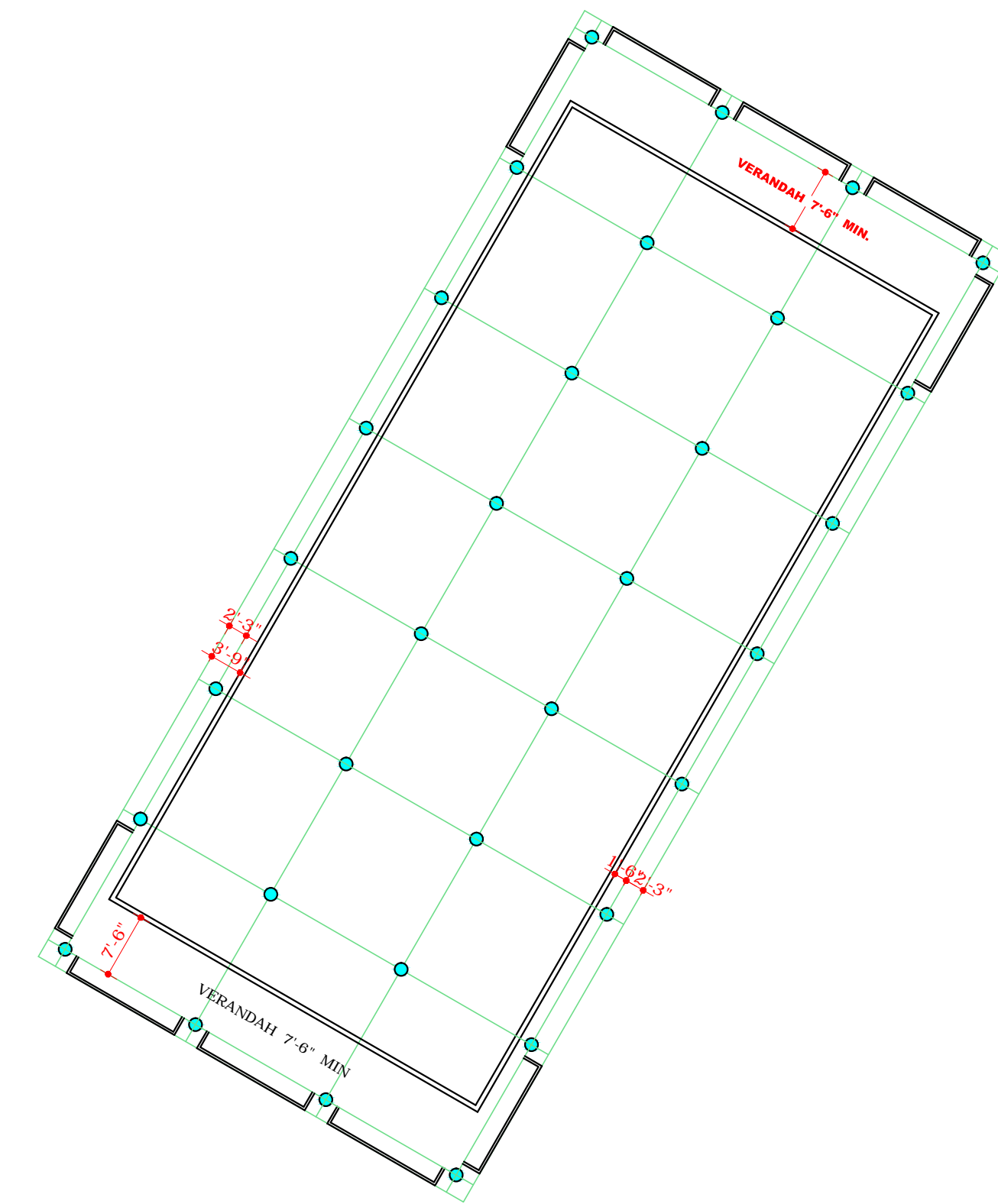


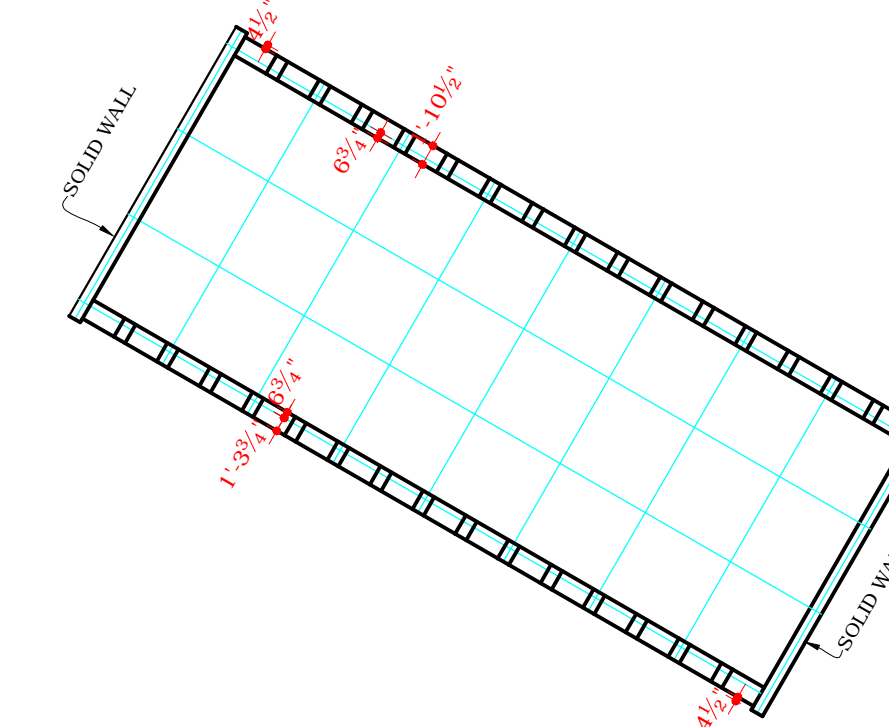
GROUND FLOOR PLAN



FIRST FLOOR PLAN  
OF UNIT "A"



TYPICAL 1<sup>ST</sup> , 2<sup>ND</sup> & 3<sup>RD</sup>  
FLOOR PLAN OF UNIT "B"



FIRST FLOOR PLAN  
OF UNIT "C"

**DISCLAIMER**

THOUGH EVERY CARE HAS BEEN TAKEN TO PROVIDE THE CORRECT VERSION OF THE ARCHITECTURAL CONTROL ON THIS DIGITIZED (PDF) FORMAT, YET IN CASE OF ANY DISCREPANCY, THE MASTER COPY OF THE ARCHITECTURAL CONTROL APPLICABLE ON EACH SUCH SITE, AS AVAILABLE IN THE COMMERCIAL RECORD OF THE OFFICE OF CHIEF ARCHITECT OR HER/HIS INTERPRETATION WILL OVERRULE THE DIGITIZED FORMAT.

SD/-  
SENIOR ARCHITECT

SD/-  
SENIOR TOWN PLANNER

CHIEF ADMINISTRATOR

NOTE :  
THIS DRAWING IS THE COMPUTERISED REPRODUCTION  
OF ORIGINAL DRG. No. 59, JOB No.15 DATED - 08.06.08

TRACED BY :- ANITA KAUSHAL  
CHECKED BY :- SD/-  
THIS DRG IS ORIGINALLY TRACED FROM  
DRG. NO. 59 JOB NO.15

ATTESTED BY:- SANJEEV KUMAR 3.6.2000

Sd/  
ASSTT. ARCHITECT

SCALE : 1/8" = 1' TO A FOOT

DRAWN BY S.N MADAN	CHECKED BY	DATE
-----------------------	------------	------

JOB NO. : 15 DRG. NO : 59

ARCHITECTURAL CONTROL  
SHEET FOR COMMERCIAL  
STRIP ON SOUTH OF MADHYA  
MARG

PLANS